

Access map Higashiyama Station


➡Azzurro Elefante

Address :

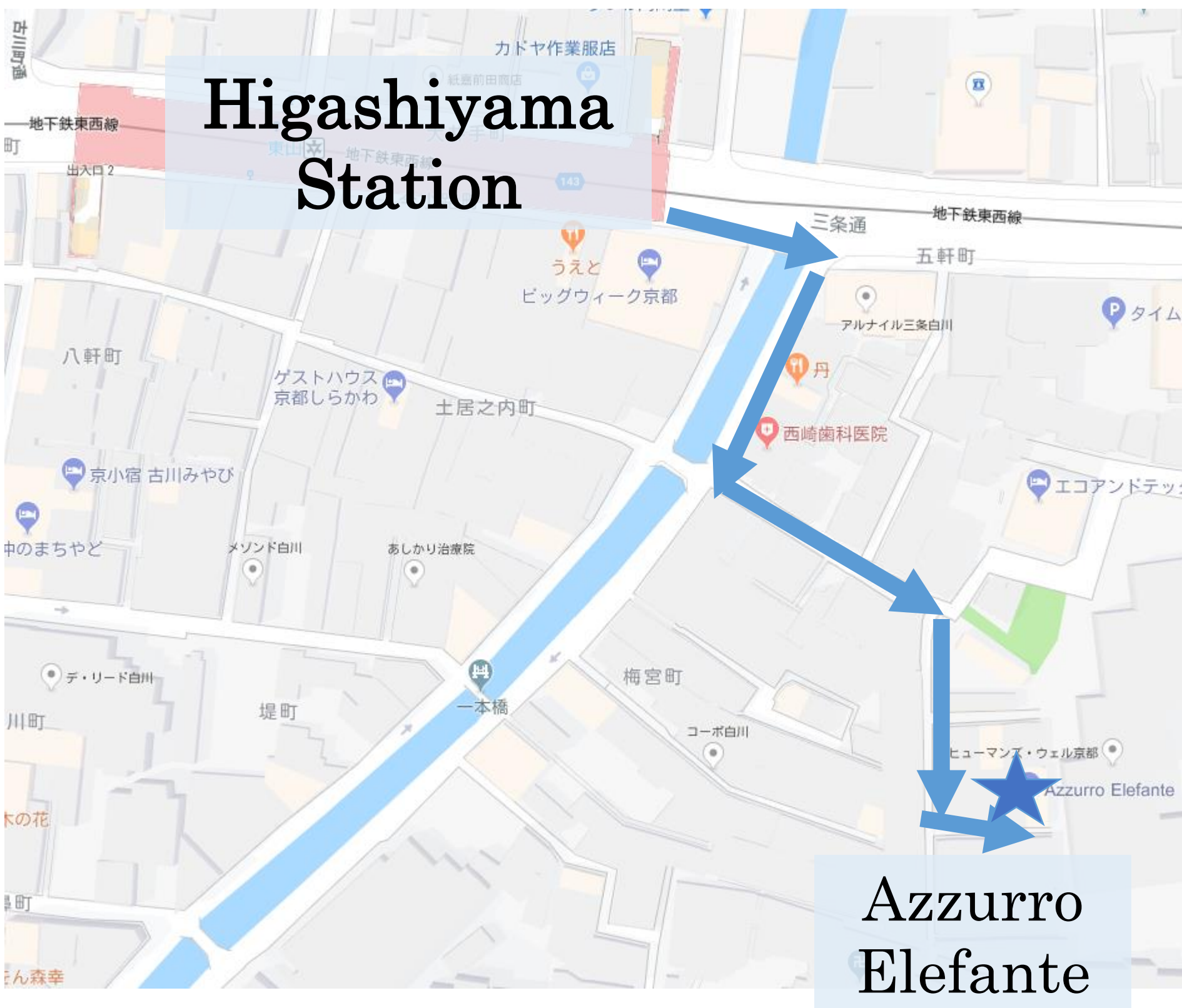
30-24 Awadaguchi Sanjobo-machi Higashiyama-ku, Kyoto-shi, Kyoto Prefecture 605-0035

Google maps link :

<https://goo.gl/maps/t4URggsJ5yx>



Google maps



Detail Access Map

The guest who come to Kyoto station by

Haruka / JR / Shinkansen / Limousine Bus

⇒ Transfer to Kyoto Subway Karasuma line

Kyoto Station Subway (Karasuma Line)

京都駅 (烏丸線)
Bound for Kokusaikaikan
国際会館行

Around 4 minutes

五条駅・
(Gojo)

四条駅・
(Shijo)

KarasumaOike Station (Karasuma Line)

Transfer

KarasumaOike Station (Tozai Line)


烏丸御池駅 (東西線)
Bound for Rokujijo
六地藏行

Around 5 minutes

京都市役所前駅・
(Kyoto Shiyakusho Mae)

三条京阪駅・
(Sanjo Keihan)

Higashiyama Station (Tozai Line)



Go to the No.1 exit and turn left



Go straight and turn right



Cross the road And turn right



Please go straight along the riverside



Go straight



Turn left

⑦



Go straight

⑧



Go straight

⑨



Turn right

⑩



Go straight

⑪



Go straight

⑫



Go straight

13



Please turn left

14




Go straight

15



Go straight and turn left



You can find
[Azzurro Elefante](#) on the left side!
 Please check the other instruction
 and check in 😊